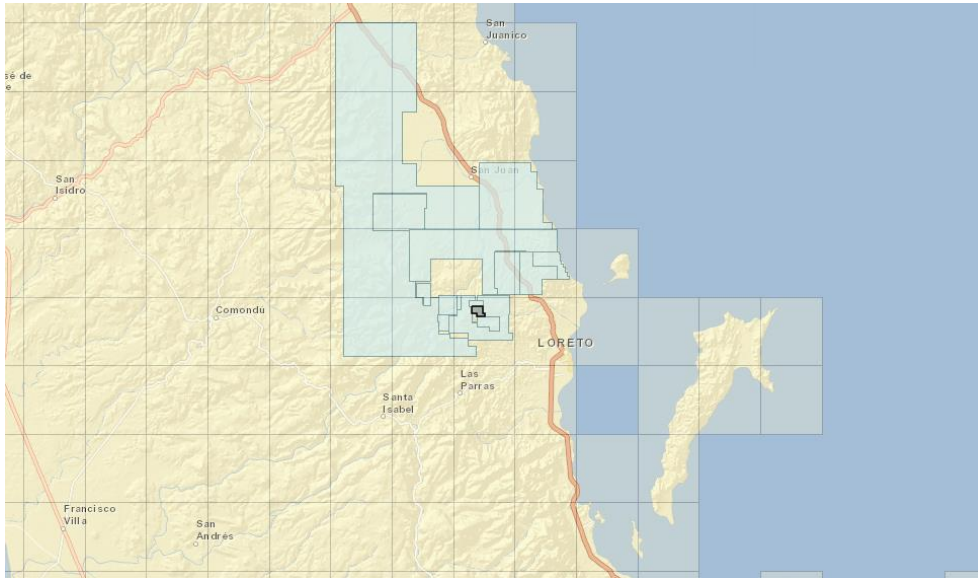


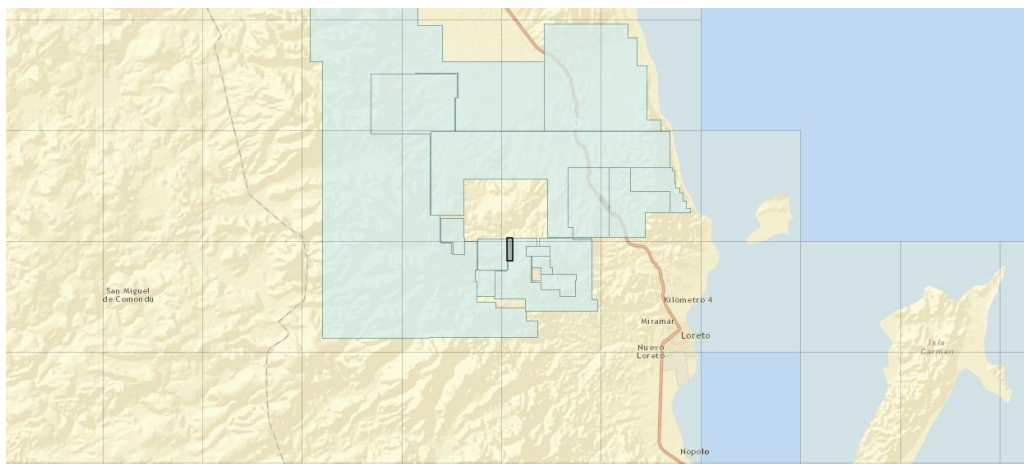
## Exhibit “A” Mining Concessions in Loreto

# Concession Mining Title 236867



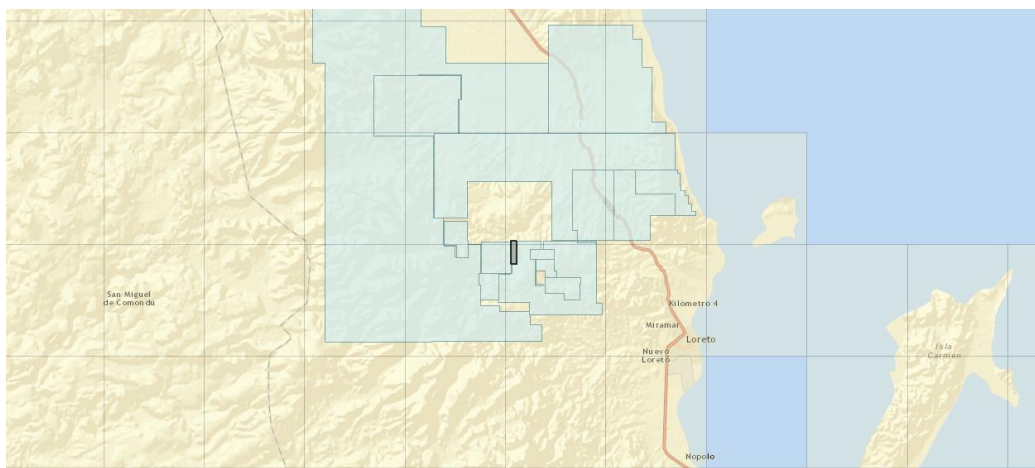
Status	Title in effect										
Name of the Lot	<b>STA. ELENA</b>										
File:	100/00466										
Application Date:	June 23, 2010										
Type of Concession	MINING EXPLORATION										
Surface:	200.00 HAS.										
<b>Public Mininig Registry Data</b>											
Date of registration	September 13, 2010										
Validity	September 14, 2010 to September 13, 2060										
Book Mining Concessions	Mining Concessions										
Duration	50 years										
Volume	384										
Page	24										
Act	47										
Original Concessionaires	<table> <tr> <th></th><th>Participation (%)</th></tr> <tr> <td>Gabriel Cunningham Romero</td><td>25%</td></tr> <tr> <td>Jose Andres Rodriguez Villalejo</td><td>25%</td></tr> <tr> <td>Luis Salorio Lizardi</td><td>25%</td></tr> <tr> <td>Manuel Salvador Baeza Davis</td><td>25%</td></tr> </table>		Participation (%)	Gabriel Cunningham Romero	25%	Jose Andres Rodriguez Villalejo	25%	Luis Salorio Lizardi	25%	Manuel Salvador Baeza Davis	25%
	Participation (%)										
Gabriel Cunningham Romero	25%										
Jose Andres Rodriguez Villalejo	25%										
Luis Salorio Lizardi	25%										
Manuel Salvador Baeza Davis	25%										

## Concession Mining Title 236988



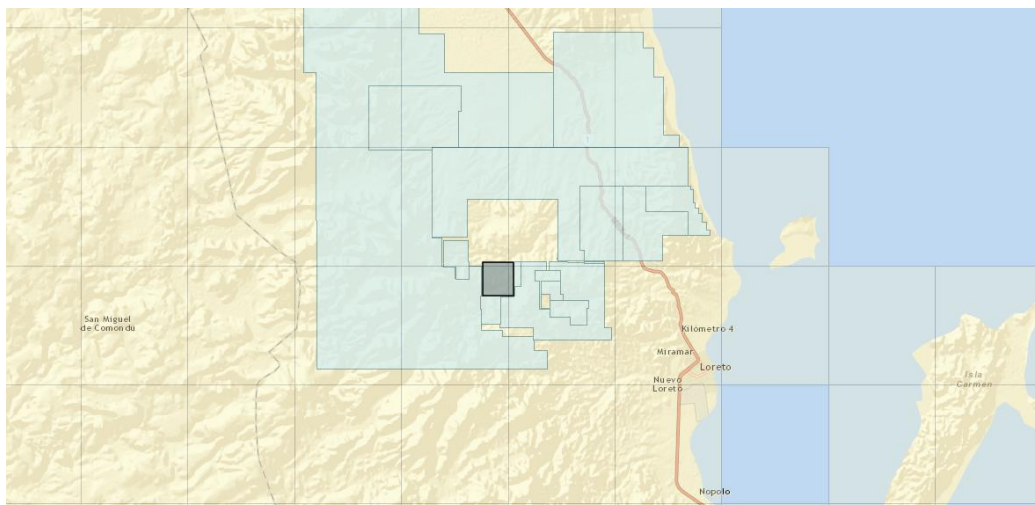
<b>Status</b>	<b>Title in effect</b>										
Name of the Lot	<b>LA MISION</b>										
File:	100/00467										
Application Date:	June 23, 2010										
Type of Concession	MINING EXPLORATION										
Surface:	94.2051 HAS.										
<b>Public Mininig Registry Data</b>											
Date of registration	October 7, 2010										
Validity	October 8, 2010 to October 7, 2060										
Book Mining Concessions	Mining Concessions										
Duration	50 years										
Volume	384										
Page	84										
Act	168										
Original Concessionaires	<table> <tr> <th colspan="2">Participation (%)</th></tr> <tr> <td>Gabriel Cunningham Romero</td><td>25%</td></tr> <tr> <td>Jose Andres Rodriguez Villalejo</td><td>25%</td></tr> <tr> <td>Luis Salorio Lizardi</td><td>25%</td></tr> <tr> <td>Manuel Salvador Baeza Davis</td><td>25%</td></tr> </table>	Participation (%)		Gabriel Cunningham Romero	25%	Jose Andres Rodriguez Villalejo	25%	Luis Salorio Lizardi	25%	Manuel Salvador Baeza Davis	25%
Participation (%)											
Gabriel Cunningham Romero	25%										
Jose Andres Rodriguez Villalejo	25%										
Luis Salorio Lizardi	25%										
Manuel Salvador Baeza Davis	25%										

# Concession Mining Title 236868



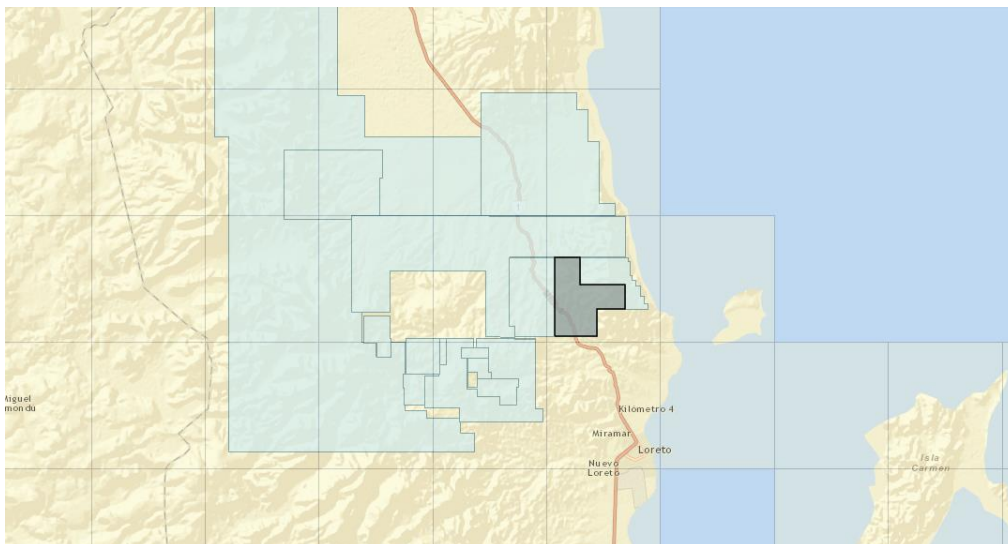
Status	Title in effect										
Name of the Lot	<b>LA MISION</b>										
File:	100/00471										
Application Date:	July 19, 2010										
Type of Concession	MINING EXPLORATION										
Surface:	650.00 HAS.										
<b>Public Mininig Registry Data</b>											
Date of registration	September 13, 2010										
Validity	September 14, 2010 to September 13, 2060										
Book Mining Concessions	Mining Concessions										
Duration	50 years										
Volume	384										
Page	24										
Act	48										
Original Concessionaires	<table> <tr> <th></th><th>Participation (%)</th></tr> <tr> <td>J Ines Alamaraz Olea</td><td>25%</td></tr> <tr> <td>Jose Andres Rodriguez Villalejo</td><td>25%</td></tr> <tr> <td>Luis Manuel Salorio Lizardi</td><td>25%</td></tr> <tr> <td>Manuel Salvador Baeza Davis</td><td>25%</td></tr> </table>		Participation (%)	J Ines Alamaraz Olea	25%	Jose Andres Rodriguez Villalejo	25%	Luis Manuel Salorio Lizardi	25%	Manuel Salvador Baeza Davis	25%
	Participation (%)										
J Ines Alamaraz Olea	25%										
Jose Andres Rodriguez Villalejo	25%										
Luis Manuel Salorio Lizardi	25%										
Manuel Salvador Baeza Davis	25%										

# Concession Mining Title 236989



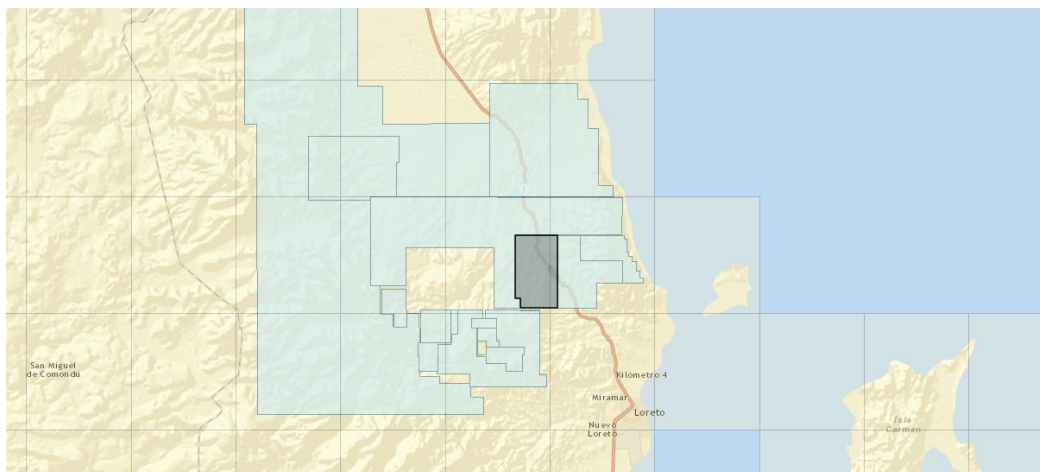
Status	Title in effect											
Name of the Lot	LA TRINIDAD											
File:	100/00473											
Application Date:	July 23, 2010											
Type of Concession	MINING EXPLORATION											
Surface:	635.4189 HAS.											
Public Mininig Registry Data												
Date of registration	October 7, 2010											
Validity	October 8, 2010 to October 7, 2060											
Book Mining Concessions	Mining Concessions											
Duration	50 years											
Volume	384											
Page	85											
Act	169											
Original Concessionaires	<table><tr><th></th><th>Participation (%)</th></tr><tr><td>J. Ines Almaraz Olea</td><td>25%</td></tr><tr><td>Jose Jesus Arias Valdez</td><td>25%</td></tr><tr><td>Jose Ramon Lopez Orozco</td><td>25%</td></tr><tr><td>Luis Salorio Lizardi</td><td>25%</td></tr></table>			Participation (%)	J. Ines Almaraz Olea	25%	Jose Jesus Arias Valdez	25%	Jose Ramon Lopez Orozco	25%	Luis Salorio Lizardi	25%
	Participation (%)											
J. Ines Almaraz Olea	25%											
Jose Jesus Arias Valdez	25%											
Jose Ramon Lopez Orozco	25%											
Luis Salorio Lizardi	25%											

# Concession Mining Title236803



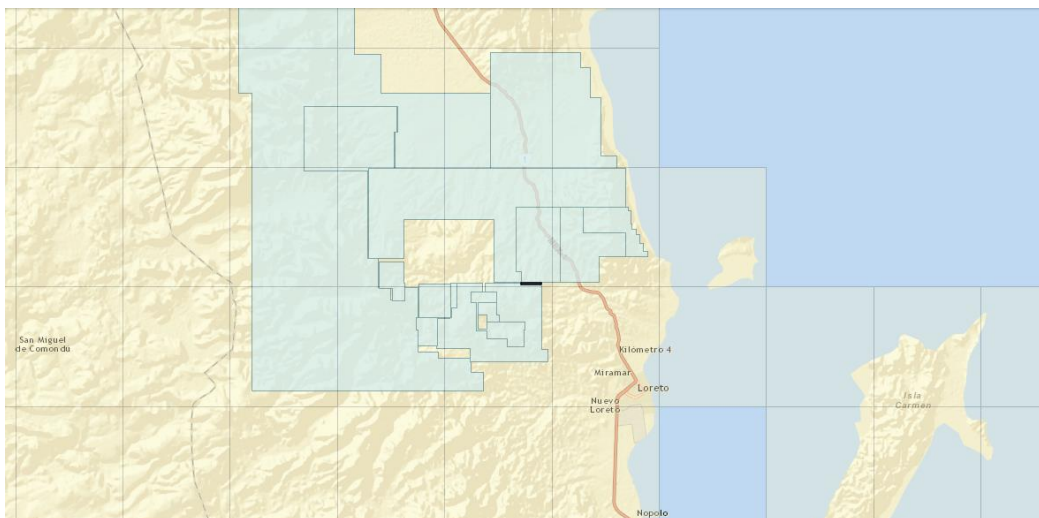
Status	Title in effect				
Name of the Lot	<b>MARYFER</b>				
File:	100/00469				
Application Date:	July 6, 2010				
Type of Concession	MINING EXPLORATION				
Surface:	1,891.69 HAS.				
<b>Public Mininig Registry Data</b>					
Date of registration	August 30, 2010				
Validity	August 31, 2010 to August 30, 2060				
Book Mining Concessions	Mining Concessions				
Duration	50 years				
Volume	383				
Page	172				
Act	343				
Original Concessionaires	<table> <tr> <th colspan="2">Participation (%)</th></tr> <tr> <td>Socorro del Carmen Valles Villareal</td><td>100%</td></tr> </table>	Participation (%)		Socorro del Carmen Valles Villareal	100%
Participation (%)					
Socorro del Carmen Valles Villareal	100%				

# Concession Mining Title236804



Status	Title in effect				
Name of the Lot	<b>MARYFER FRACC 1</b>				
File:	100/00470				
Application Date:	July 6, 2010				
Type of Concession	MINING EXPLORATION				
Surface:	1,940.82 HAS.				
<b>Public Mininig Registry Data</b>					
Date of registration	August 30, 2010				
Validity	August 31, 2010 to August 30, 2060				
Book Mining Concessions	Mining Concessions				
Duration	50 years				
Volume	383				
Page	172				
Act	344				
Original Concessionaires	<table> <tr> <th></th><th>Participation (%)</th></tr> <tr> <td>Socorro del Carmen Valles Villareal</td><td>100%</td></tr> </table>		Participation (%)	Socorro del Carmen Valles Villareal	100%
	Participation (%)				
Socorro del Carmen Valles Villareal	100%				

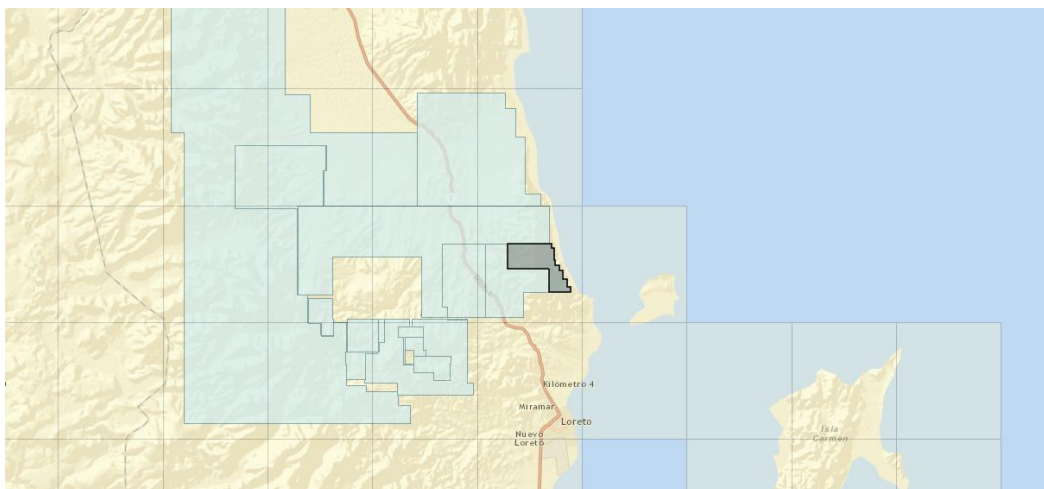
# Concession Mining Title236805



<i>Status</i>	Title in effect
<i>Name of the Lot</i>	<b>MARYFER FRACC 2</b>
<i>File:</i>	100/00470
<i>Application Date:</i>	July 6, 2010
<i>Type of Concession</i>	MINING EXPLORATION
<i>Surface:</i>	15.2038 HAS.
<b>Public Mininig Registry Data</b>	
<i>Date of registration</i>	August 30, 2010
<i>Validity</i>	August 31, 2010 to August 30, 2060
<i>Book Mining Concessions</i>	Mining Concessions
<i>Duration</i>	50 years
<i>Volume</i>	383
<i>Page</i>	173
<i>Act</i>	345
<i>Original Concessionaires</i>	<div>Participation (%)</div> <div>Socorro del Carmen Valles Villareal 100%</div>

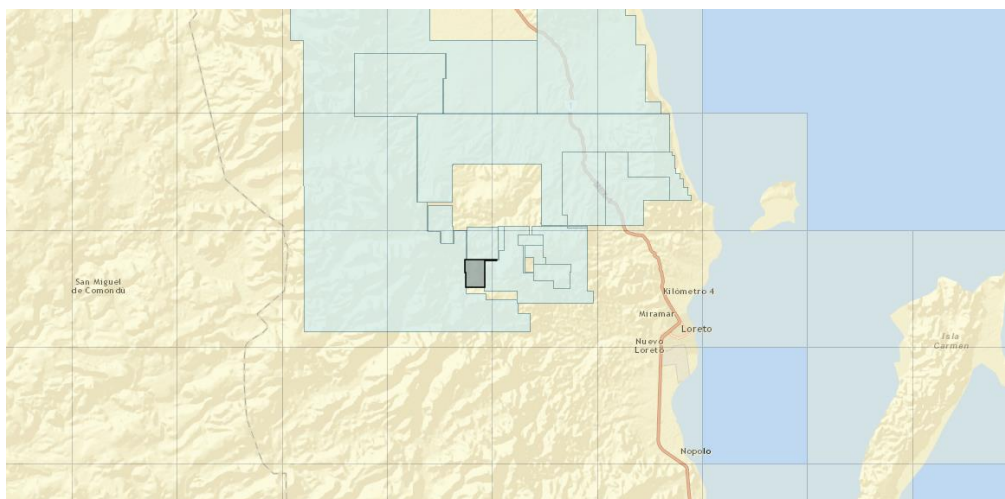


# Concession Mining Title237295



<b>Concession Mining Title</b>	<b>237295</b>				
Status	Title in effect				
Name of the Lot	<b>MARYFER I</b>				
File:	100/00478				
Application Date:	October 7, 2010				
Type of Concession	MINING EXPLORATION				
Surface:	986.2665 HAS.				
<b>Public Mininig Registry Data</b>					
Date of registration	November 29, 2010				
Validity	November 30, 2010 to November 29, 2060				
Book Mining Concessions	Mining Concessions				
Duration	50 years				
Volume	385				
Page	58				
Act	115				
Original Concessionaires	<table> <tr> <th></th><th>Participation (%)</th></tr> <tr> <td>Socorro del Carmen Valles Villareal</td><td>100%</td></tr> </table>		Participation (%)	Socorro del Carmen Valles Villareal	100%
	Participation (%)				
Socorro del Carmen Valles Villareal	100%				

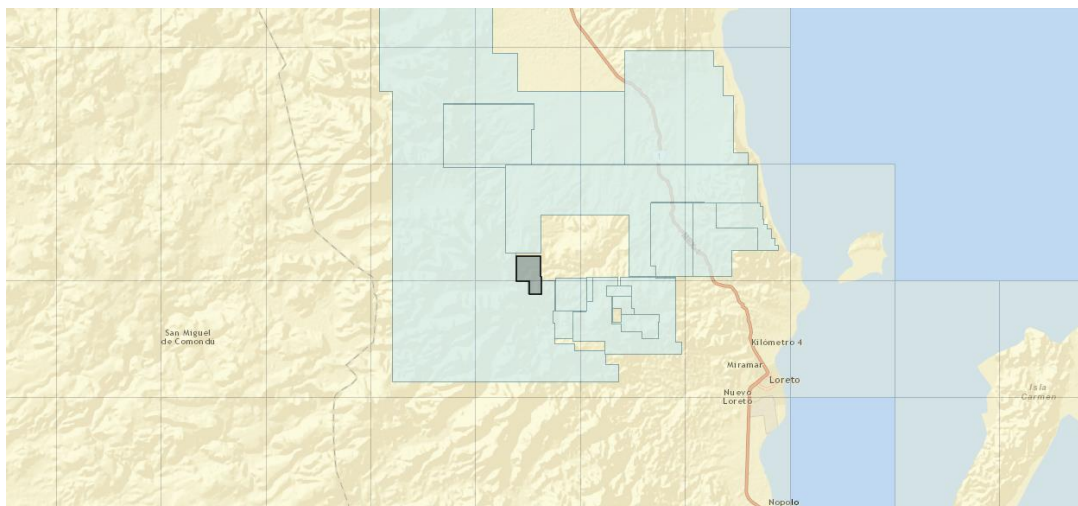
## Concession Mining Title 237402



### Concession Mining Title 237402

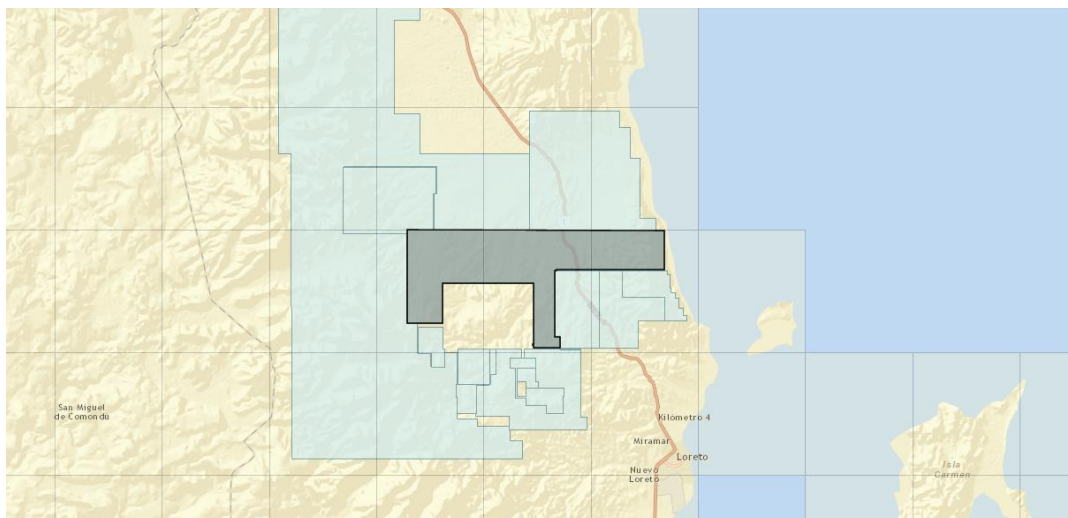
Status	Title in effect																	
Name of the Lot	GUADALUPE																	
File:	100/00467																	
Application Date:	October 1 <sup>st</sup> , 2010																	
Type of Concession	MINING EXPLORATION																	
Surface:	350.00 HAS.																	
Public Mininig Registry Data																		
Date of registration	December 8, 2010																	
Validity	December 9, 2010 to December 8, 2060																	
Book Mining Concessions	Mining Concessions																	
Duration	50 years																	
Volume	385																	
Page	111																	
Act	222																	
Original Concessionaires	<table><tr><th></th><th>Participation (%)</th></tr><tr><td>Edna Vianney Lopez Jimenez</td><td>14.28%</td></tr><tr><td>Gabriel Cunningham Romero</td><td>14.28%</td></tr><tr><td>J Ines Almaraz Olea</td><td>14.28%</td></tr><tr><td>Jose Dimitrio Martinez</td><td>14.28%</td></tr><tr><td>Luis Manuel Salorio Lizardi</td><td>14.28%</td></tr><tr><td>Jose Jesus Aria Valdez</td><td>14.28%</td></tr><tr><td>Jose Ramon Lopez Orozco</td><td>14.32%</td></tr></table>			Participation (%)	Edna Vianney Lopez Jimenez	14.28%	Gabriel Cunningham Romero	14.28%	J Ines Almaraz Olea	14.28%	Jose Dimitrio Martinez	14.28%	Luis Manuel Salorio Lizardi	14.28%	Jose Jesus Aria Valdez	14.28%	Jose Ramon Lopez Orozco	14.32%
	Participation (%)																	
Edna Vianney Lopez Jimenez	14.28%																	
Gabriel Cunningham Romero	14.28%																	
J Ines Almaraz Olea	14.28%																	
Jose Dimitrio Martinez	14.28%																	
Luis Manuel Salorio Lizardi	14.28%																	
Jose Jesus Aria Valdez	14.28%																	
Jose Ramon Lopez Orozco	14.32%																	

# Concession Mining Title237779



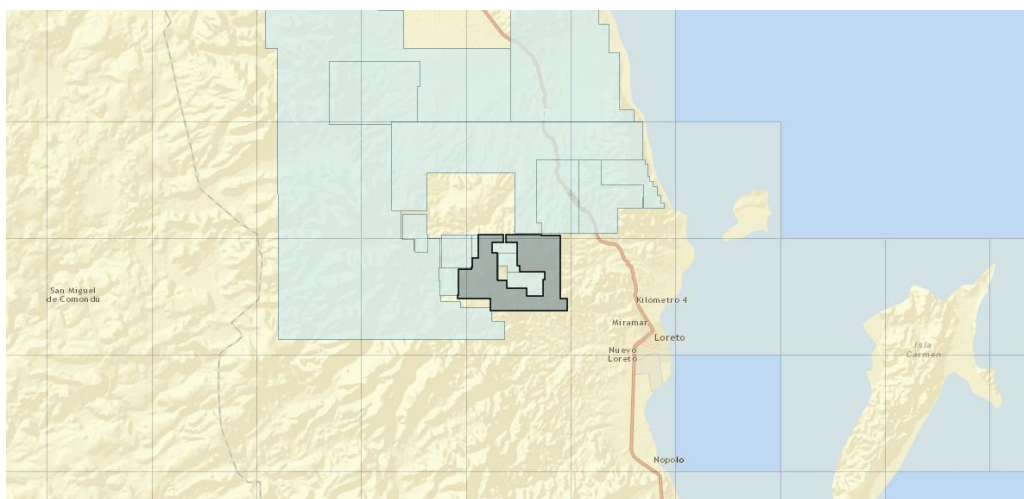
Status	Title in effect													
Name of the Lot	SAN JOSE													
File:	100/00577													
Application Date:	December 6, 2010													
Type of Concession	MINING EXPLORATION													
Surface:	486.2761 HAS.													
Public Mininig Registry Data														
Date of registration	April 25, 2011													
Validity	April 26, 2011 to April 25, 2061													
Book Mining Concessions	Mining Concessions													
Duration	50 years													
Volume	386													
Page	120													
Act	239													
Original Concessionaires	<table><tr><th></th><th>Participation (%)</th></tr><tr><td>Edna Vianney Lopez Jimenez</td><td>20%</td></tr><tr><td>Jose Dimitrio Martinez</td><td>20%</td></tr><tr><td>Jose Jesus Arias Valdez</td><td>20%</td></tr><tr><td>Jose Ramon Lopez Orozco</td><td>20%</td></tr><tr><td>Nidia Camacho Ceseña</td><td>20%</td></tr></table>			Participation (%)	Edna Vianney Lopez Jimenez	20%	Jose Dimitrio Martinez	20%	Jose Jesus Arias Valdez	20%	Jose Ramon Lopez Orozco	20%	Nidia Camacho Ceseña	20%
	Participation (%)													
Edna Vianney Lopez Jimenez	20%													
Jose Dimitrio Martinez	20%													
Jose Jesus Arias Valdez	20%													
Jose Ramon Lopez Orozco	20%													
Nidia Camacho Ceseña	20%													

# Concession Mining Title238424



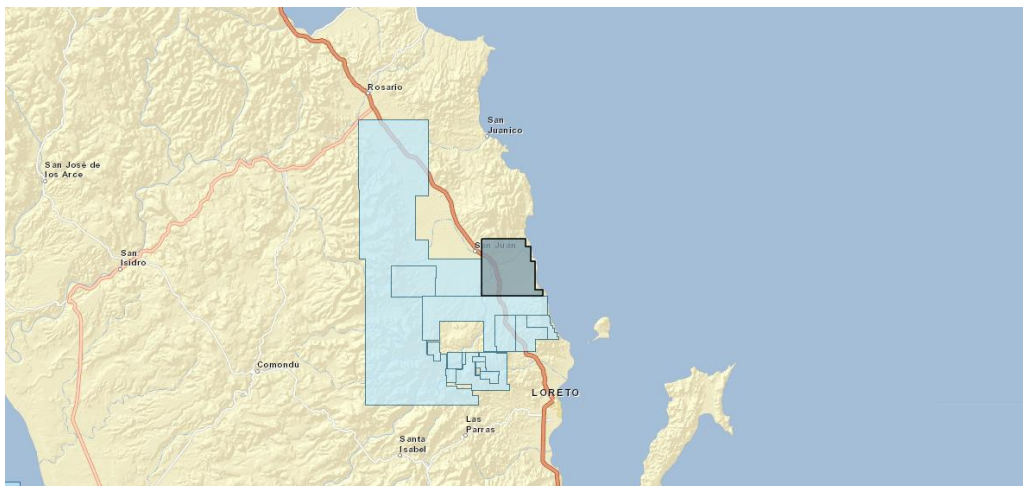
<i>Status</i>	Title in effect
<i>Name of the Lot</i>	<b>VELMA</b>
<i>File:</i>	100/00579
<i>Application Date:</i>	March 16, 2011
<i>Type of Concession</i>	MINING EXPLORATION
<i>Surface:</i>	8,839.17 HAS.
<b>Public Mininig Registry Data</b>	
<i>Date of registration</i>	September 22, 2011
<i>Validity</i>	September 23, 2011 to September 22, 2061
<i>Book Mining Concessions</i>	Mining Concessions
<i>Duration</i>	50 years
<i>Volume</i>	388
<i>Page</i>	82
<i>Act</i>	164
<i>Original Concessionaires</i>	<div>Participation (%)</div> <div>Socorro del Carmen Valles Villareal 100%</div>

# Concession Mining Title239720



Status	Title in effect															
Name of the Lot	LA GIGANTA															
File:	100/00588															
Application Date:	October 4, 2011															
Type of Concession	MINING EXPLORATION															
Surface:	3,381.62 HAS.															
Public Mininig Registry Data																
Date of registration	February 14, 2012															
Validity	February 15, 2012 to February 14, 2062															
Book Mining Concessions	Mining Concessions															
Duration	50 years															
Volume	392															
Page	10															
Act	20															
Original Concessionaires	<table><tr><th></th><th>Participation (%)</th></tr><tr><td>Ernesto Rodriguez Montolla</td><td>16.67%</td></tr><tr><td>Jose Andres Rodriguez Villalejo</td><td>16.67%</td></tr><tr><td>Javier Enriquez Garcia</td><td>16.67%</td></tr><tr><td>Jose Dimitrio Martinez</td><td>16.67%</td></tr><tr><td>Jose Ramon Lopez Orozco</td><td>16.67%</td></tr><tr><td>Manuel Salvador Baeza Davis</td><td>16.67%</td></tr></table>			Participation (%)	Ernesto Rodriguez Montolla	16.67%	Jose Andres Rodriguez Villalejo	16.67%	Javier Enriquez Garcia	16.67%	Jose Dimitrio Martinez	16.67%	Jose Ramon Lopez Orozco	16.67%	Manuel Salvador Baeza Davis	16.67%
	Participation (%)															
Ernesto Rodriguez Montolla	16.67%															
Jose Andres Rodriguez Villalejo	16.67%															
Javier Enriquez Garcia	16.67%															
Jose Dimitrio Martinez	16.67%															
Jose Ramon Lopez Orozco	16.67%															
Manuel Salvador Baeza Davis	16.67%															

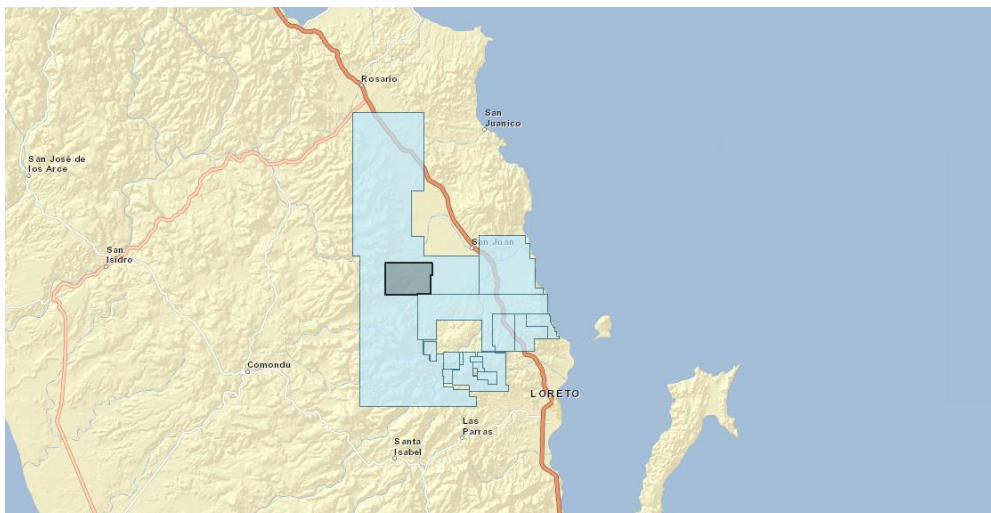
## Concession Mining Title240380



Status	Title in effect				
Name of the Lot	<b>EL TRIUNFO</b>				
File:	100/00581				
Application Date:	July 29, 2011				
Type of Concession	MINING EXPLORATION				
Surface:	7,431.11 HAS.				
<b>Public Mininig Registry Data</b>					
Date of registration	May 22, 2012				
Validity	May 23, 2012 to May 22, 2062				
Book Mining Concessions	Mining Concessions				
Duration	50 years				
Volume	393				
Page	160				
Act	320				
Original Concessionaires	<table> <tr> <th></th><th>Participation (%)</th></tr> <tr> <td>Socorro del Carmen Valles Villareal</td><td>100%</td></tr> </table>		Participation (%)	Socorro del Carmen Valles Villareal	100%
	Participation (%)				
Socorro del Carmen Valles Villareal	100%				

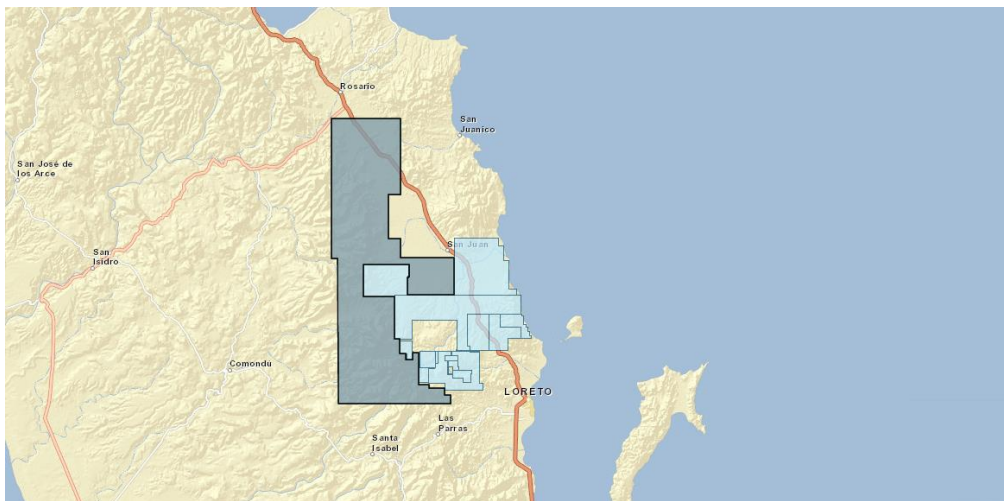


## Concession Mining Title241057



<b>Status</b>	<b>Title in effect</b>																				
Name of the Lot	<b>PAPIÑI</b>																				
File:	100/00595																				
Application Date:	March 26, 2012																				
Type of Concession	MINING EXPLORATION																				
Surface:	3,494.17 HAS.																				
<b>Public Mininig Registry Data</b>																					
Date of registration	November 20, 2012																				
Validity	November 21, 2012 to November 20, 2062																				
Book Mining Concessions	Mining Concessions																				
Duration	50 years																				
Volume	395																				
Page	139																				
Act	277																				
Original Concessionaires	<table> <tr> <th></th><th>Participation (%)</th></tr> <tr> <td>Clemente Aroldo Gonzalez Amador</td><td>20%</td></tr> <tr> <td>Jose Andres Rodriguez Villalejo</td><td>10%</td></tr> <tr> <td>Leodegario Ochoa Gonzalez</td><td>11%</td></tr> <tr> <td>Jose Dimitrio Martinez</td><td>10%</td></tr> <tr> <td>Ernesto Rodriguez Montolla</td><td>5%</td></tr> <tr> <td>Maria Rosenda Jauregui Hernandez</td><td>10%</td></tr> <tr> <td>Mario Cesario Drew</td><td>12%</td></tr> <tr> <td>Servando Drew</td><td>12%</td></tr> <tr> <td>Manuel Salvador Baeza Davis</td><td>10%</td></tr> </table>		Participation (%)	Clemente Aroldo Gonzalez Amador	20%	Jose Andres Rodriguez Villalejo	10%	Leodegario Ochoa Gonzalez	11%	Jose Dimitrio Martinez	10%	Ernesto Rodriguez Montolla	5%	Maria Rosenda Jauregui Hernandez	10%	Mario Cesario Drew	12%	Servando Drew	12%	Manuel Salvador Baeza Davis	10%
	Participation (%)																				
Clemente Aroldo Gonzalez Amador	20%																				
Jose Andres Rodriguez Villalejo	10%																				
Leodegario Ochoa Gonzalez	11%																				
Jose Dimitrio Martinez	10%																				
Ernesto Rodriguez Montolla	5%																				
Maria Rosenda Jauregui Hernandez	10%																				
Mario Cesario Drew	12%																				
Servando Drew	12%																				
Manuel Salvador Baeza Davis	10%																				

## Concession Mining Title241631



Status	Title in effect									
Name of the Lot	SAN JUAN									
File:	100/00600									
Application Date:	June 25, 2012									
Type of Concession	MINING EXPLORATION									
Surface:	49,896.4 HAS.									
Public Mininig Registry Data										
Date of registration	January 29, 2013									
Validity	January 30, 2013 to January 29, 2063									
Book Mining Concessions	Mining Concessions									
Duration	50 years									
Volume	397									
Page	66									
Act	131									
Original Concessionaires	<table><tr><th></th><th>Participation (%)</th></tr><tr><td>Leodegario Ochoa Gonzalez</td><td>11%</td></tr><tr><td>Maria Rosenda Jauregui Hernandez</td><td>27.50%</td></tr><tr><td>Manuel Salvador Baeza Davis</td><td>27.50%</td></tr></table>			Participation (%)	Leodegario Ochoa Gonzalez	11%	Maria Rosenda Jauregui Hernandez	27.50%	Manuel Salvador Baeza Davis	27.50%
	Participation (%)									
Leodegario Ochoa Gonzalez	11%									
Maria Rosenda Jauregui Hernandez	27.50%									
Manuel Salvador Baeza Davis	27.50%									

<sup>1</sup> It should be noted that the remaining ownership of 44% is not revealed by the Mining authorities



## NOTE:

The information contained in this Exhibit A has been obtained directly from the files of the Mining Public Registry, according to the files registered on or before January 20, 2015.